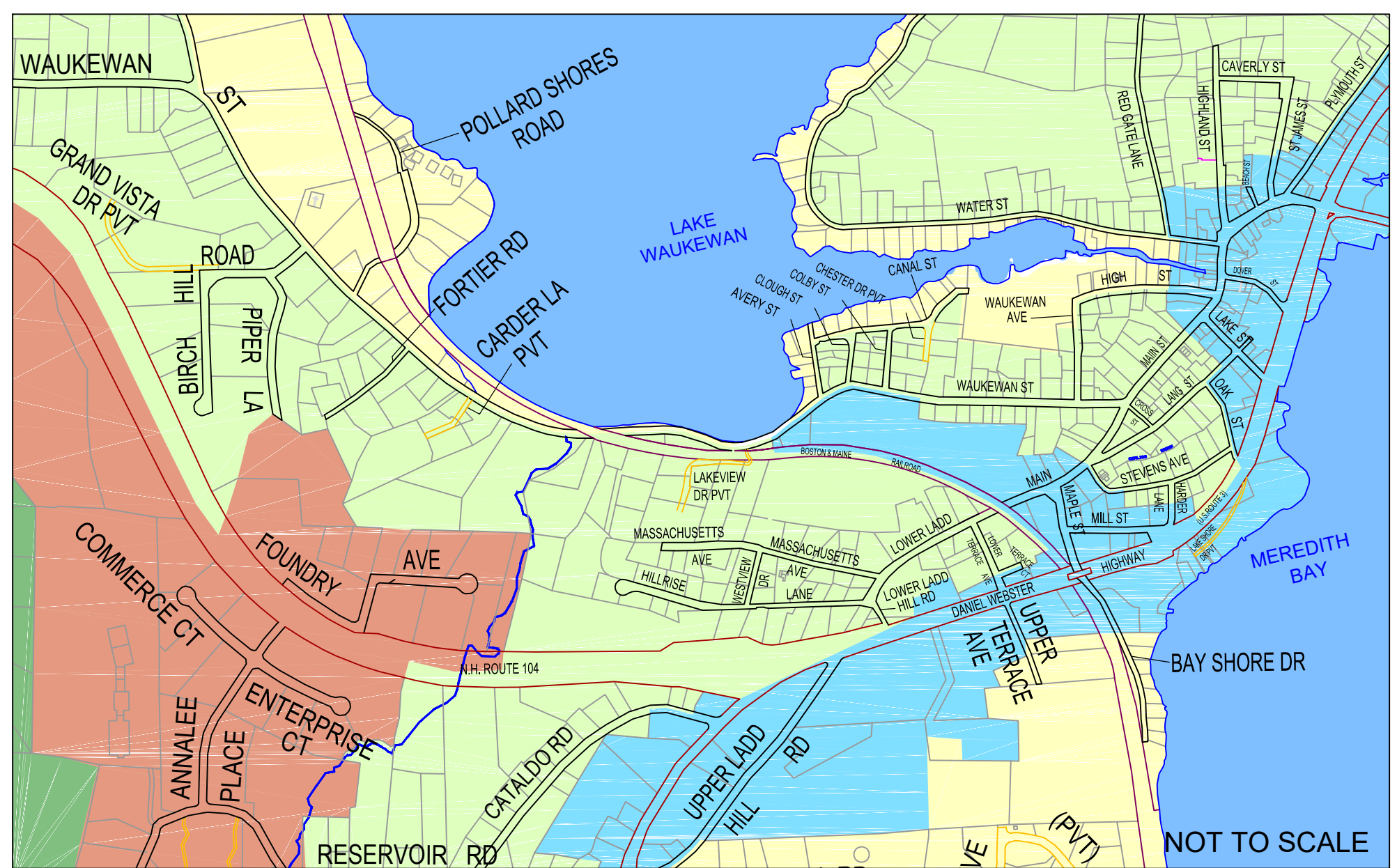


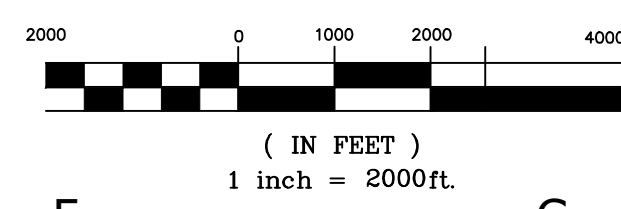
STREET INDEX

ABBEY LANE J.K.2
 ADVENT COVE ROAD L.M.4
 AMBROSE ROAD K.1.2
 ANDERSON ROAD M.2
 ANNALIE PLACE F.8.1 INSET / J.3
 ANTONIO ROAD H.2
 ANTELL TERRACE H.2
 ARBITUS HILL ROAD D.E.2
 ASHLAND DRIVE F.2
 AVERY STREET H.6 INSET
 BARNARD RIDGE ROAD K.2.3
 BATH-HELDER HILL ROAD D.4.5
 BAY RIDGE DRIVE J.3
 BAY SHORE DRIVE H.1.6.7 INSET / J.2.3
 BAYWOODS ROAD STATE RW F.3
 BEACH CLUB LANE M.2
 BEACH STREET I.6 INSET
 BEAR POINT ROAD E.4
 BEETHAM ROAD L.2
 BEECH HILL ROAD H.3
 BENNETT DRIVE K.1
 BETH LANE J.1
 BIRCH HILL ROAD F.5.6 INSET
 BIRCHWOOD ROAD K.2
 BLACKBROOK ROAD D.5.6
 BLACK COVE ROAD L.6
 BLACKWOOD WAY L.4
 BLACKY GATE G.2
 BLAKE ROAD E.F.1.2
 BLUEBERRY HILL ROAD K.3.4
 BONNER ROAD G.2
 BONNEY SHORES ROAD H.1.2
 BOULDER POINT D.4
 BOYTON ROAD J.K.1
 BROOK HILL L.4
 BROOKHURST LANE EAST M.2
 BROOKHURST LANE WEST M.2
 BUDS WAY J.1
 BURTON DRIVE H.2
 CAMP ANANAN ROAD M.2
 CAMP WALDRON ROAD D.3.4
 CAMPGROUND ROAD E.1
 CANAL STREET H.5.6 INSET
 CAROLINE LANE F.6.4 INSET
 CARLETON ROAD C.3.4 (1983)
 CASSELL LANE L.4
 CASSI WAY H.2
 CASS HILL ROAD M.2
 CATAWOG DRIVE J.2
 CATTLE LANDING ROAD L.6
 CAVERLY STREET I.5 INSET
 CHARMAN POINT ROAD H.1
 CHASE ROAD F.1.2
 CHECKERBERRY LANE B.2
 CHESTER DRIVE H.6 INSET
 CHICKADEE LANE L.6
 CHRISTY LANE H.2
 CIRCLE DRIVE J.K.2
 CLARK DRIVE K.6
 CLOUGH STREET H.6 INSET
 CLOVER RIDGE ROAD H.2.3
 COLEBY ROAD B.C.2.3
 COLBY STREET H.6 INSET
 COLLINS BROOK ROAD E.F.4
 COMMERCE COURT F.6 INSET / J.3
 CORLISS HILL ROAD G.2.3
 COTTAGE ROAD H.3
 COZY COVE ROAD I.4
 CRESTWOOD DRIVE H.4
 CROSS STREET H.5 INSET
 CUMMINGS COVE ROAD J.K.5
 CUSHING ROAD K.L.6
 DALE ROAD K.5
 DANIEL WEBSTER HIGHWAY / U.S. ROUTE 3
 DAVID LANE J.1
 DOUGLAS DRIVE K.4.5
 COVER STREET H.5 INSET
 DOWN ROAD F.2
 DRAKE ROAD B.2
 EAGLE LEDGE ROAD D.5.6
 EAGLE MOUNTAIN ROAD J.5
 EAGLE POINT LANE J.5
 EAST BLUFF HIGHLANDS H.3.4
 EAST SHORE DRIVE H.2
 EASTMAN ROAD C.4 (1983)
 EDGEMERE LANE J.K.4.5
 EDGERLY SCHOOL ROAD D.1.2 (1977)
 ELLSWORTH ROAD A.B.1
 EMERY CIRCLE J.2
 ENTERPRISE COURT E.7 INSET / J.3
 EVERGREEN LANE K.6
 FALCON LANE H.4
 FISH COVE ROAD K.5
 FLANDERS ROAD G.2
 FOLLETT ROAD H.1 (1972)
 FOOTLIGHT CIRCLE H.3
 FOREST HILL ROAD H.3.1
 FOREST POND ROAD G.1
 FORTIER ROAD F.8 INSET
 FORTSALONG ROAD K.L.1
 FOUNDATION ROAD M.2
 FOUNDRY AVENUE F.6.8 INSET / L.2.3
 FRANCES COURT I.1
 GARD ROAD K.6
 GARYS WAY K.1
 GEORGE LANE I.4
 GILMAN HILL ROAD L.2
 GOODER ROAD L.6
 GOLD AVENUE J.1.2
 GRAND VISTA DR. H.2
 GRANITE ROAD I.4
 GREENMERE ROAD J.2
 GROUSE HOLLOW ROAD L.4
 HAGOPHAN ROAD K.L.6
 HALE ROAD M.2
 HAPPY HOMES ROAD K.L.6
 HARBOR HEIGHTS ROAD M.4
 HARRIS LANE H.6 INSET
 HARRIS ROAD K.6
 HATCH CORNER ROAD G.H.1.2
 HAWK RIDGE ROAD L.3
 HENLOCK GLEN K.5
 HERITAGE ROAD E.4
 HERMIT WOODS ROAD B.C.3.4 (1983)
 HICKORYWOOD CIRCLE H.4
 HIGGINS ROAD C.4 (1983)
 HIGH STREET H.5 INSET
 HIGHLAND STREET I.6 INSET
 HILLRISE LANE G.H.4 INSET
 HOLLY LANE H.1
 HUBBER DRIVE A.2

QUARRY ROAD L.2 (1988)
 QUIMBY CIRCLE K.5
 QUIMBY ROAD K.5
 RED GATE LANE I.5 INSET / J.2
 RED PINE ROAD J.4
 REDDING LANE N.3
 REDWOOD CIRCLE H.4
 RESENER ROAD H.3
 RIDGE ROAD K.2
 RITNER ROAD L.6
 ROBIN WAY H.1.2
 ROCKEY BROOK ROAD L.6
 ROCKY POINT LANE L.3
 ROXBURY ROAD C.D.4.5 (1983)
 RUDOC ROAD F.4
 RUSTIC LANE E.4
 SACHEM COVE ROAD J.5
 SADDLE HILL ROAD B.C.2.3 (1983)
 SANCTUARY LANE F.4
 SANMILL SHORES ROAD J.1
 SERENITY LANE G.4
 SHERENE ORCHARD ROAD D.1.2
 SIRLES ROAD F.3
 SKYVIEW CIRCLE G.H.2.3
 SLEEPY HOLLOW ROAD G.4
 SMITH FARM LANE M.2
 SNELL ROAD L.2
 SOLACE POINT ROAD F.4
 SOLE LANE L.5
 SORRESEN ROAD M.2
 SOUTH WATCH ROAD L.3
 SPECTACLE POND ROW PVT B.1
 SPRINKLE POINT ROAD L.6
 ST. JAMES STREET I.5 INSET
 STEVENS AVENUE H.6 INSET
 STONEHAM CIRCLE H.4
 STONEHAM ISLAND ROAD K.L.5
 STONEY BROOK ROAD E.4
 SUMMERSIDE DRIVE K.5
 SUMMIT WAY G.3
 SUNSET HILL ROAD I.3
 SUNSET LANE K.2
 SWAN ROAD D.E.4.5
 TALL PINES WAY L.5
 TERRACE COURT H.6 INSET
 TIGER TRAIL N.3.4
 TOMMY'S COVE ROAD L.6
 TRACY WAY H.3.4
 TRINITY ROAD D.3
 TRUE ROAD K.2
 TUCKER MOUNTAIN ROAD L.5.6
 WHITE PINE ROAD J.4
 WHITTIER HIGHWAY / ROUTE 25 J.K.1.2
 WINDWOOD SHORES ROAD E.3
 WINDSING PLACE F.4
 WINK ROAD G.4
 WINNY WAY K.2
 WINTONA ROAD H.1.2
 WINKON SHORES ROAD H.1.2
 WINTON ROAD H.3.4
 WOODLAND WAY L.6
 WOODVALE DRIVE H.3
 WOTANDA LANE K.4.5



ZONING MAP AMENDED 2004 MEREDITH, NEW HAMPSHIRE



LEGEND


- TOWN ROAD MAINTAINED (CLASS V)
- TOWN ROAD SUMMER MAINTAINED (CLASS V)
- TOWN ROAD NOT MAINTAINED (CLASS VI)
- STATE ROADS NUMBERED
- STATE ROADS UN-NUMBERED
- PRIVATE ROADS

LEGEND

- BI** Business and Industrial District
- CB** Central Business District
- CM** Commercial District-Meredith Center
- CS** Commercial District-Route 3 South
- FC** Forestry and Conservation District
- FR** Forestry and Rural District
- MN** Meredith Neck District
- R** Residential District
- S** Shoreline District

This map data has been compiled, arranged and formatted by the Town of Meredith GIS for informational and planning purposes only. The town makes no representation or warranty, expressed or implied, as to its accuracy, appropriateness or suitability for any other purpose, use or application.

THE STREET INDEX IS REVISED TO 2024.
 THE PARCEL LINES ARE REVISED TO 4-1-2024.



Prepared by:
JOHN E. O'DONNELL AND ASSOCIATES
 NEW GLOUCESTER, MAINE 04260
 207 926 4044 info@jeodonnell.com
 www.jeodonnell.com Rev. 2024-11-05